# SMALL ODONTOCETES

(SHEET 1)

## Dusky dolphin
*(Lagenorhynchus obscurus)*

- ▲ specimen
- + stranding observation
- ● at-sea observation
- ○ at-sea observation, identification uncertain
- seen frequently

NORTHERN RECORDS

Known from two specimens collected north of the region mapped: Coquimbo, Chile, 29°58′S, 71°21′W (ref. 28) and Isla Mazorca, 11°23′S, 77°44′W (ref. 90).




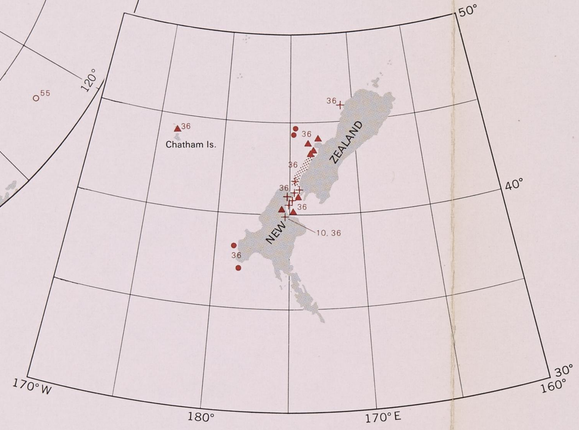

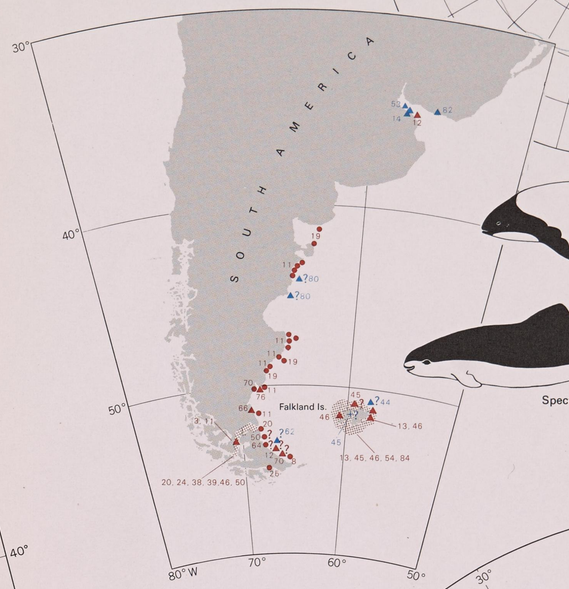


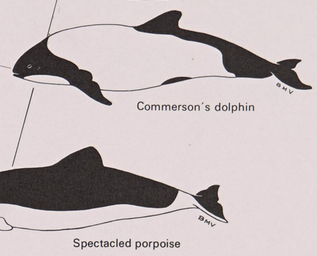


## Commerson's dolphin
*(Cephalorhynchus commersonii)*

- ▲ specimen
- ▲? specimen, exact locality not known (''Falkland Islands'')
- ● at-sea observation
- ●? observation, exact locality not known
- seen frequently

## Spectacled porpoise
*(Phocoena dioptrica)*

- ▲ specimen
- ▲? specimen, exact locality not known
- +? stranding observation, exact locality not known

## Peale's dolphin
*(Lagenorhynchus australis)*

- ▲ specimen
- + stranding observation
- ● at-sea observation
- ●? observation, exact locality not known
- seen frequently

Note

One specimen from unknown locality reported in reference 18.

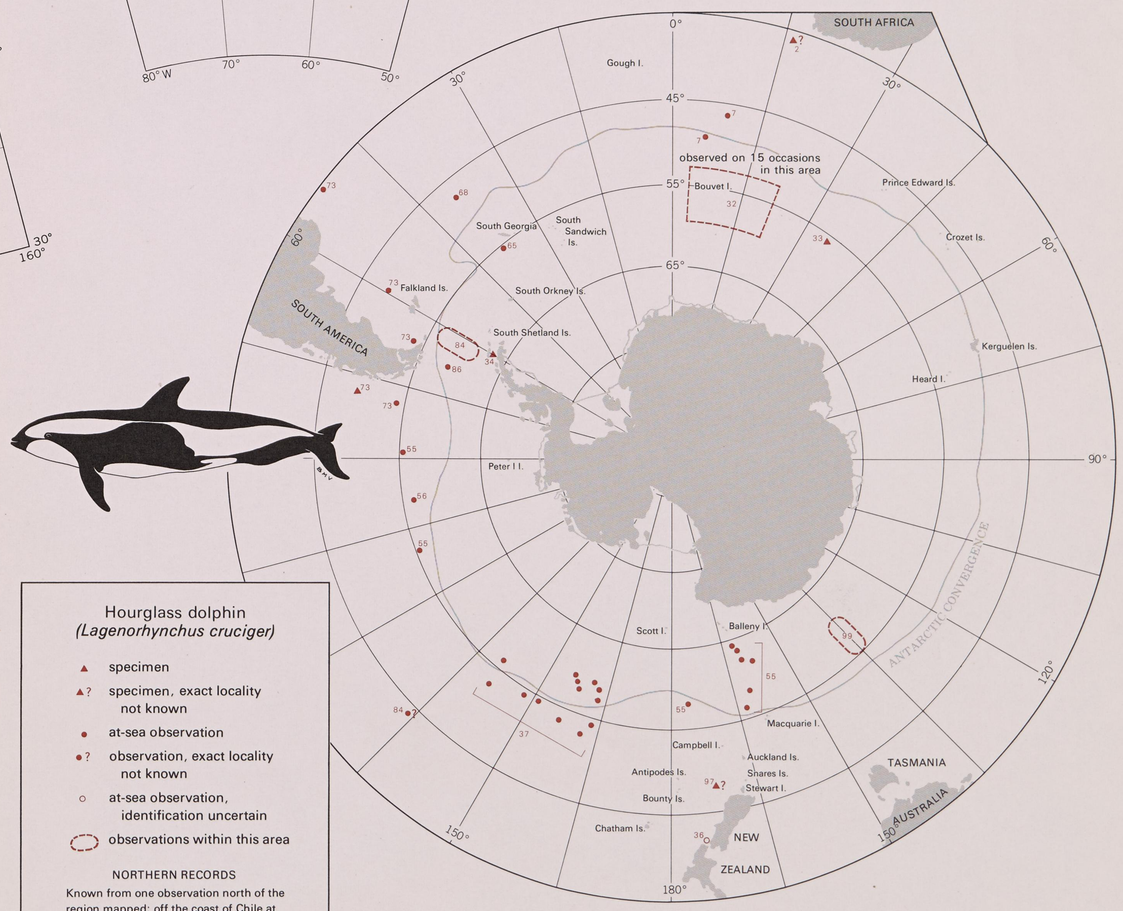


## Hourglass dolphin
*(Lagenorhynchus cruciger)*

- ▲ specimen
- ▲? specimen, exact locality not known
- ● at-sea observation
- ●? observation, exact locality not known
- ○ at-sea observation, identification uncertain
- observations within this area

NORTHERN RECORDS

Known from one observation north of the region mapped: off the coast of Chile at 33°40′S, 74°55′W (ref. 17).

NOTES

(1) Numbers by symbols refer to bibliography
(2) Maps compiled by Robert L. Brownell, Jr.; drawings by Alice R.Tangerini and Bernardo Menendez

AMERICAN GEOGRAPHICAL SOCIETY—1974