AERIAL PHOTOGRAPHY 1956-1964 (JULY)

(UNITED STATES OF AMERICA)

1956-1957

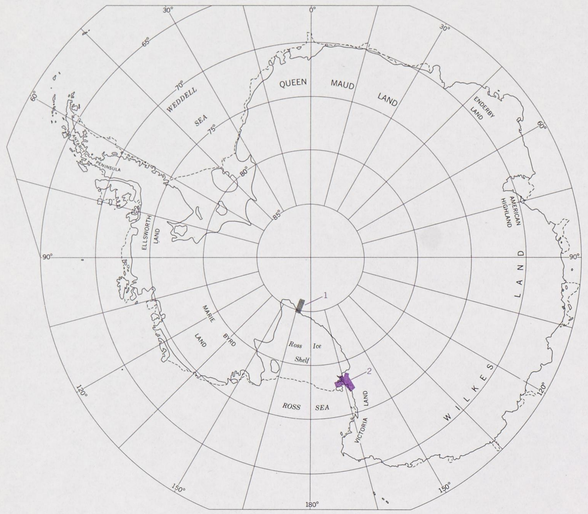

1957-1958

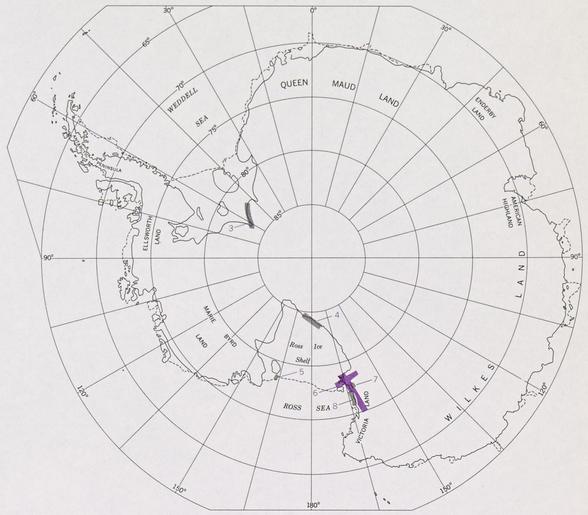

1958-1959

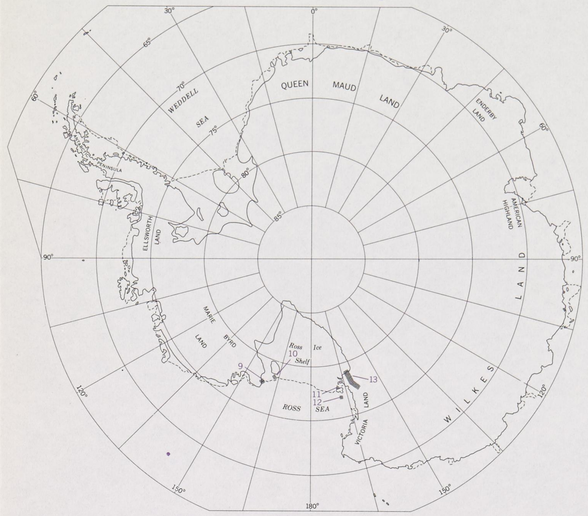

1959-1960

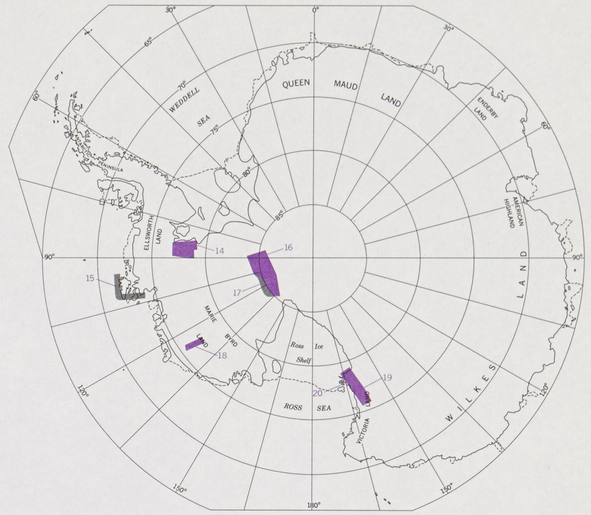

1960-1961

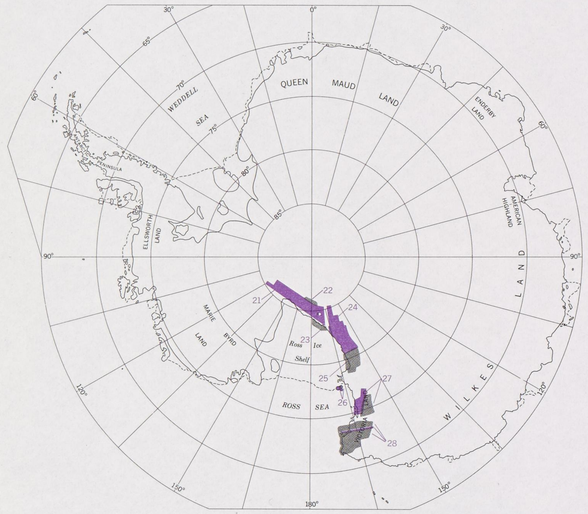

1961-1962

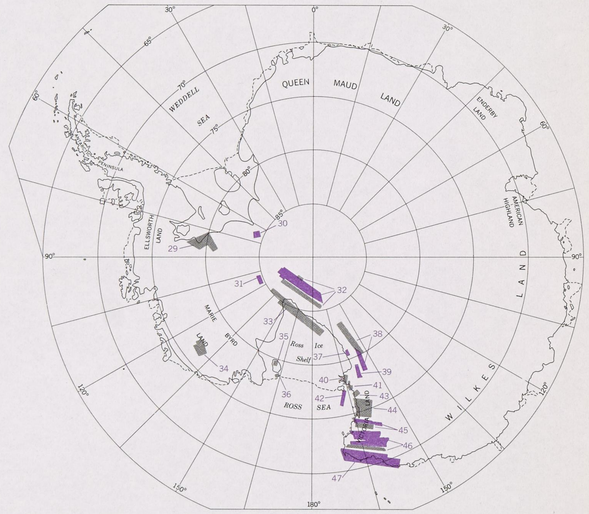

1962-1963

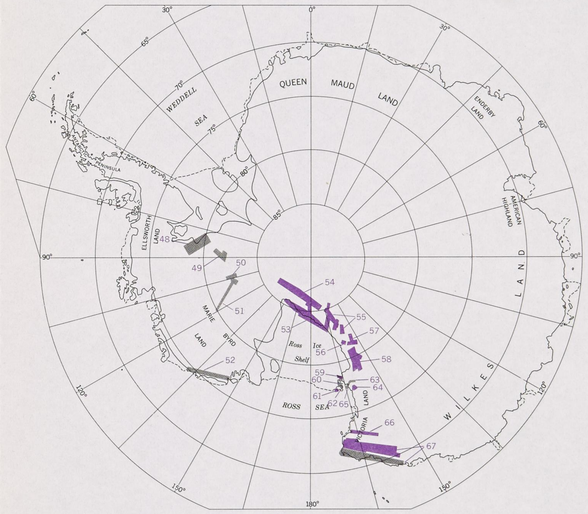

1963-1964

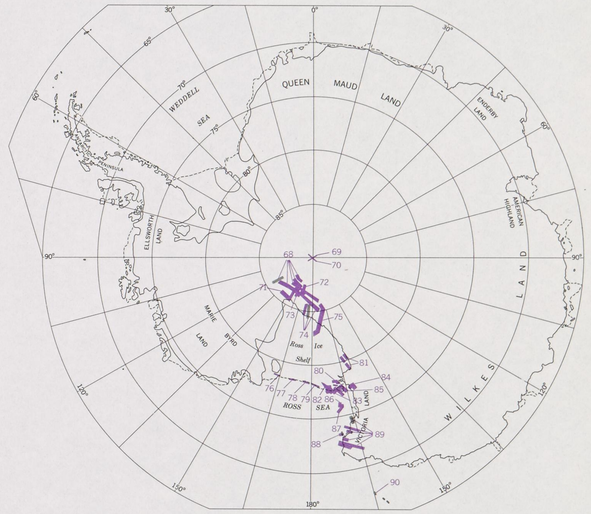

Aerial Photography Indexed on This Plate

Number	Approximate focal length (mm)	Flying height (m above sea level)	Type[1]
1956-1957			
1	152	600-1,800	T
2	152	4,600	T
1957-1958			
3	152	4,400	T
4	152	4,600	T
5	152	2,400	V
6	152	4,600	T
7	152	2,100	T
8	152	4,600	T
1958-1959			
9	152	1,500	V
10	152	1,800	V
11	305	1,200	V
12	152	5,800	T
13	152	4,600	T
1959-1960			
14-19	152	6,100	T
20	152	1,800	V
		4,900	T
1960-1961			
21, 22	152	7,600	T
23, 24	152	6,100	T
25	152	6,100-7,600	T
26, 27	152	6,100	T
28	152	6,100; 7,600	T
1961-1962			
29	152	7,600	T
30	152	4,900	T
31	152	6,100	T
32	152	7,600	T
33	152	2,600-7,600	T
34	152	7,600	T
35	152	1,400-3,000	V
36	152	1,400	V
37, 33, 39	152	7,600	T
40	152	2,000; 4,600	V
41	152	1,800; 3,000	V
42	152	2,700	T
43	152	3,000-4,600	V
44-47	152	7,600	T
1962-1963			
48, 49	152	7,600	T
50	152	7,600	T
51	152	4,600; 7,600	V
52	152	6,100	T
53	152	6,100	T
54	152	7,600	T
55-58	152	6,100	T
59	152	3,000	T
60	152	1,500	T
61	152	1,500	V
62	305	1,500	V
63	152	4,600	CT
64	152	4,600	CV
65	305	1,500	V
66, 67	152	7,600	T
1963-1964			
68	152	6,100	T
69	152	1,600	T
70	152	3,800	V
		4,100	T
71	152	6,100	T
72	152	4,500	V
73	152	3,300	T
74	152	6,100	T
75	152	5,000	T
76	152	1,800-1,900	V
77	152	3,700	V
78	152	2,800	V
79	152	2,100	V
80	152	3,800	V
		790	T
81	152	4,600	T
82	152	1,800	V
83	305	1,000-1,800	T
84	152	2,400	V
85	152	2,400-4,600	T
86	152	600; 1,500	T
87	152	2,100	V
88	152	2,000	T
89	152	6,100	T
90	152	4,600	V

[1] T indicates trimetrogon photography; V indicates vertical photography; CT indicates colored trimetrogon; CV indicates colored vertical.

COLOR KEY

Mapping quality

Marginal mapping quality

AMERICAN GEOGRAPHICAL SOCIETY – 1965