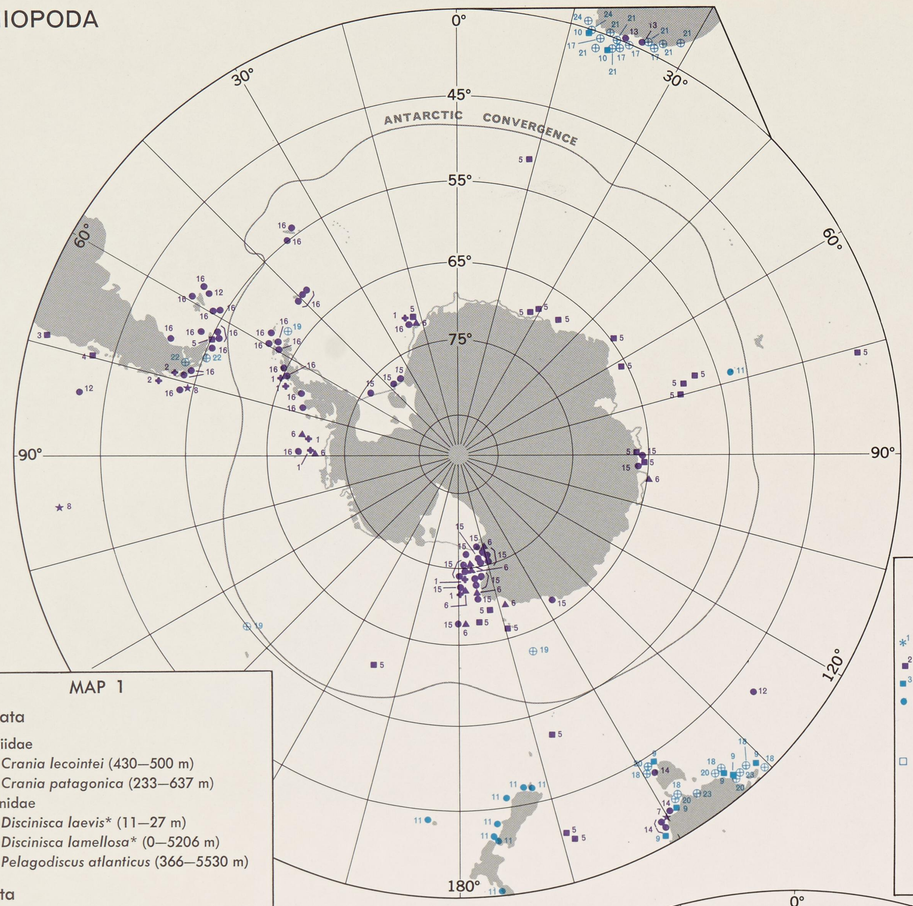

MAP 1

Inarticulata

- Craniidae
  - 1 *Crania lecointei* (430—500 m)
  - 2 *Crania patagonica* (233—637 m)
- Discinidae
  - 3 *Discinisca laevis** (11—27 m)
  - 4 *Discinisca lamellosa** (0—5206 m)
  - 5 *Pelagodiscus atlanticus* (366—5530 m)

Articulata

- Frieleiidae
  - 6 *Compsothyris racovitzae* (329—2580 m)
- Basiliolidae
  - 7 *Eohemithyris colurnus** (183—458 m)
  - 8 *Neorhynchia* sp. (1409—3650 m)
- Cryptoporidae
  - 9 *Cryptopora boettgeri* (500—564 m)
  - 10 *Cryptopora brazieri* (11—1281 m)
- Hemithyridae
  - 11 *Notosaria nigricans* (0—73 m)
- Terebratulidae
  - 12 *Abyssothyris wyvilli* (1894—5307 m)
  - 13 *Gryphus capensis* (137—229 m)
  - 14 *Gryphus fulvus* (119—264 m)
  - 15 *Liothyrella antarctica* (75—2273 m)
  - 16 *Liothyrella uva* (0—2150 m)
- Cancellothyrididae
  - 17 *Agulhasia davidsoni* (82—155 m)
  - 18 *Cancellothyris cancellata* (5—201 m)
  - 19 *Eucalathis* cf. *E. murrayi* (567—2288 m)
  - 20 *Murravia exarata* (90—264 m)
  - 21 *Terebratulina abyssicola* (31—156 m)
  - 22 *Terebratulina crossei* ? (183—338 m)
  - 23 *Terebratulina cavata* (238—549 m)
  - 24 *Terebratulina meridionalis* (156—348 m)

*Only one record on map

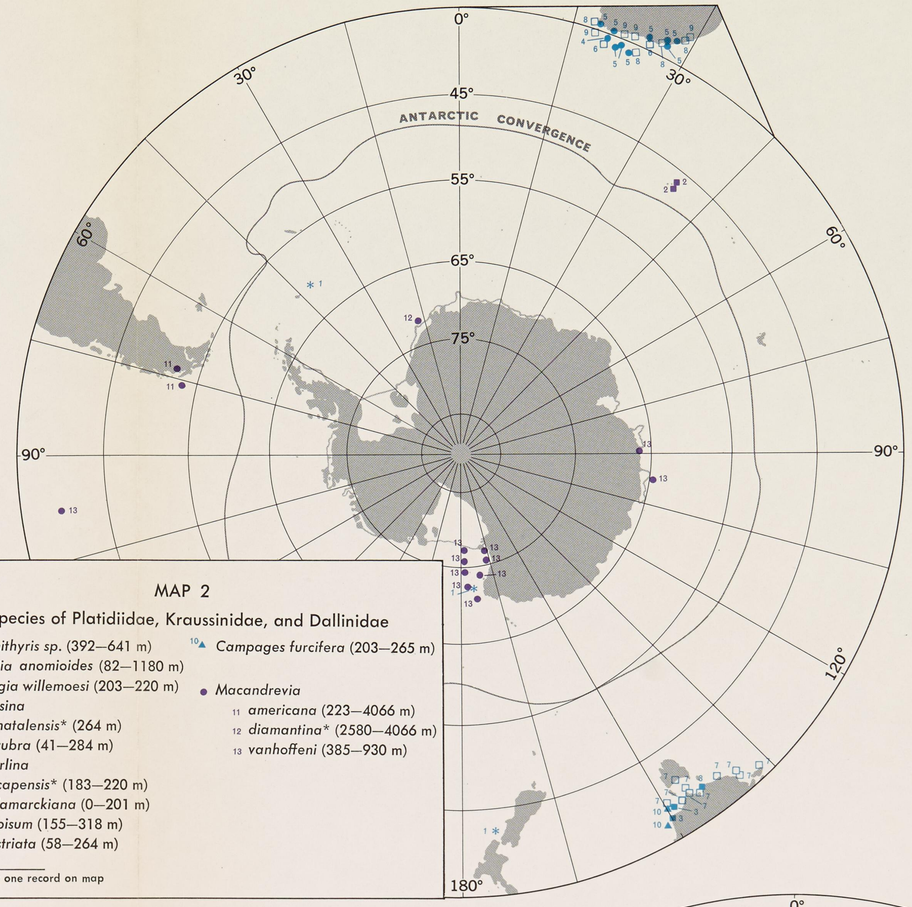

MAP 2

Species of Platidiidae, Krausinidae, and Dallinidae

- 1 *Amphithyris sp.* (392—641 m)
- 2 *Platidia anomioides* (82—1180 m)
- 3 *Aldingia willemoesi* (203—220 m)
- *Kraussina*
  - 4 *natalensis** (264 m)
  - 5 *rubra* (41—284 m)
- *Megerlina*
  - 6 *capensis** (183—220 m)
  - 7 *lamarckiana* (0—201 m)
  - 8 *pisum* (155—318 m)
  - 9 *striata* (58—264 m)
- 10 *Campages furcifera* (203—265 m)
- *Macandrevia*
  - 11 *americana* (223—4066 m)
  - 12 *diamantina** (2580—4066 m)
  - 13 *vanhoffeni* (385—930 m)

*Only one record on map

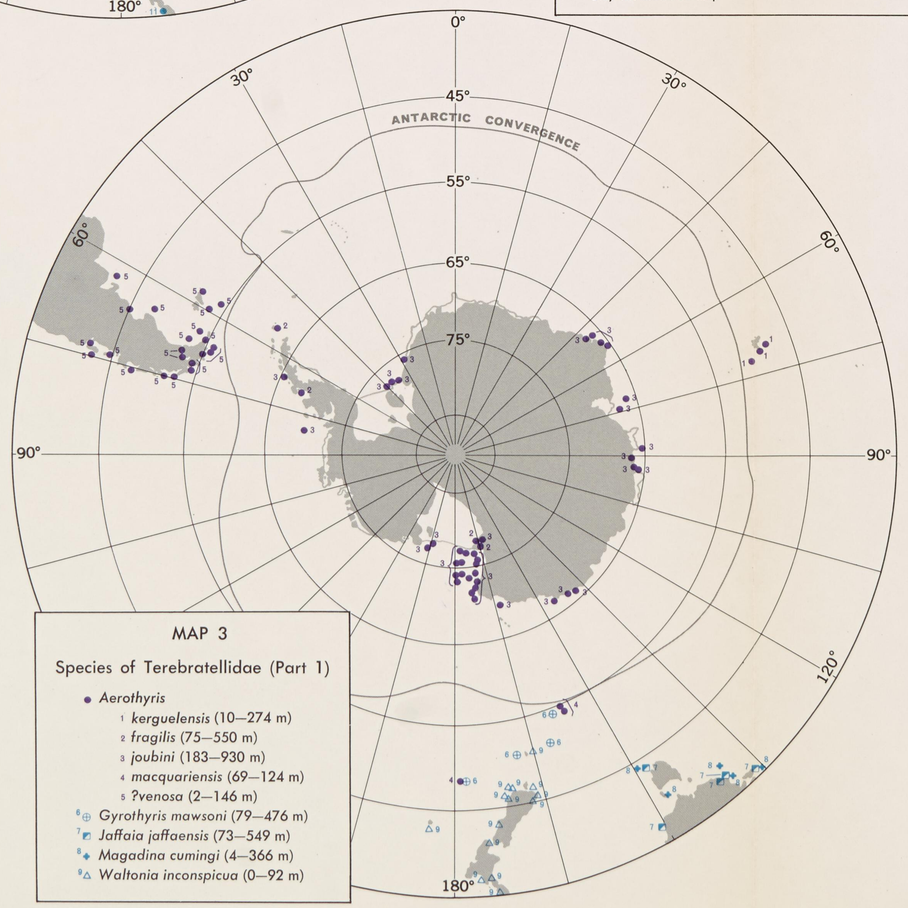

MAP 3

Species of Terebratellidae (Part 1)

- *Aerothyris*
  - 1 *kerguelensis* (10—274 m)
  - 2 *fragilis* (75—550 m)
  - 3 *joubini* (183—930 m)
  - 4 *macquariensis* (69—124 m)
  - 5 *?venosa* (2—146 m)
- 6 *Gyrothyris mawsoni* (79—476 m)
- 7 *Jaffaia jaffaensis* (73—549 m)
- 8 *Magadina cumingi* (4—366 m)
- 9 *Waltonia inconspicua* (0—92 m)

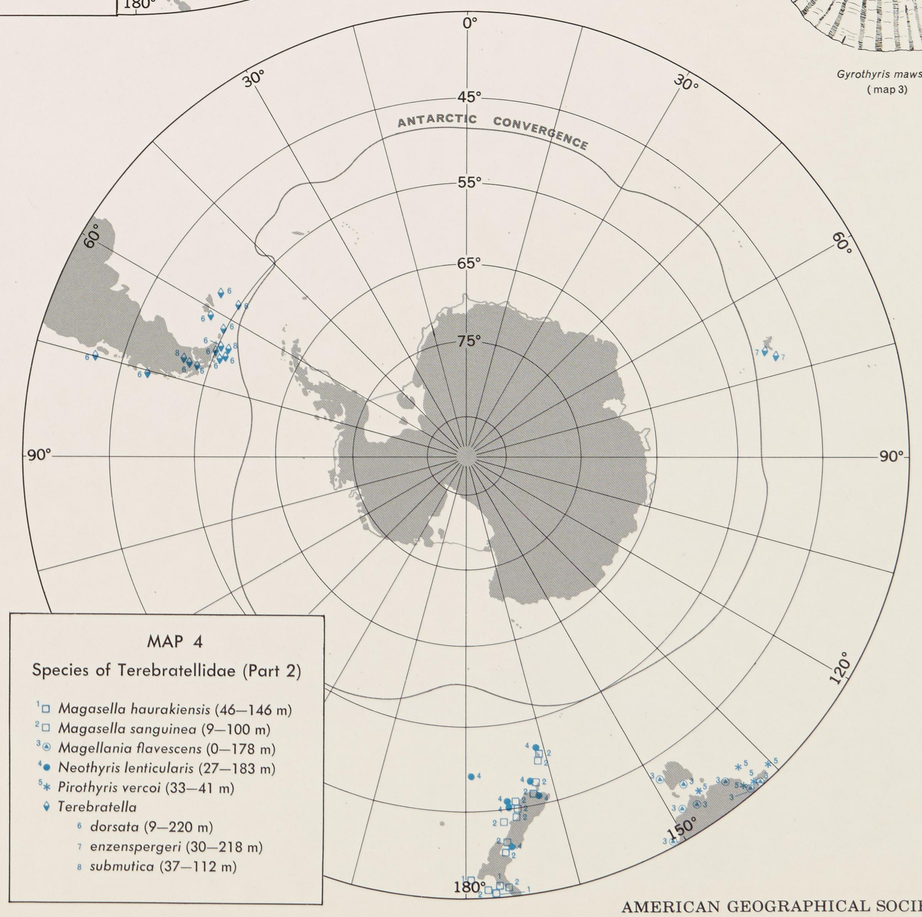

MAP 4

Species of Terebratellidae (Part 2)

- 1 *Magasella haurakiensis* (46—146 m)
- 2 *Magasella sanguinea* (9—100 m)
- 3 *Magellania flavescens* (0—178 m)
- 4 *Neothyris lenticularis* (27—183 m)
- 5 *Pirothyris vercoi* (33—41 m)
- *Terebratella*
  - 6 *dorsata* (9—220 m)
  - 7 *enzenspergeri* (30—218 m)
  - 8 *submutica* (37—112 m)

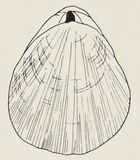

Compsothyris racovitzae
(map 1)

Liothyrella uva
(map 1)

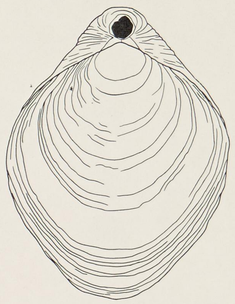

Aerothyris joubini
(map 3)

All drawings
X2

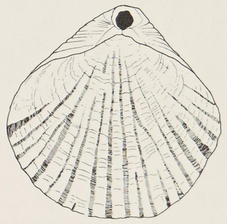

Gyrothyris mawsoni
(map 3)

Where several localities for the same species occur in a restricted geographic area, only one symbol is used.

COMPILED BY M. W. FOSTER

AMERICAN GEOGRAPHICAL SOCIETY—1969